


# Finance Report

AZSITE Consortium Board Meeting, 2025-10-09



**AZSITE**  
ARIZONA'S CULTURAL  
RESOURCE INVENTORY

# User Applications and Billing

	2021	2022	2023	2024	2025
User Organizations	109	114	117	132	127
Users	331	356	373	431	417
Mercator Users	218	237	259	281	272
\$ Invoiced	\$126,075	\$138,350	\$145,900	\$233,555	\$263,940
\$ Not Yet Paid	-	-	-	-	\$9,970

# FY25 Year End

Beginning Balance	Total Income	Total Expense	Annual Balance
\$0	\$260,895	(\$170,310)	\$90,585

\$133,719 swept by UA

\$165,158 transfer from UITs  
not included

Excludes remaining encumbrance  
on ASU PO (\$23K)

# Fund Summary 10/8/25

	Beginning Balance	Income	Expense	Encumbrances	Cash Expenditure Authority
FY 2026	\$0	\$18,250	(\$51,826)	(\$161,636)	(\$195,212)

\$389,462 swept by UA, including:  
\$133,719 FY24 carryforward  
\$165,158 transfer from UITs  
\$90,585 FY25 carryforward

Excludes remaining encumbrance  
for FY25 ASU PO (\$23K)

# FY26 Budget Projected vs Actuals

Section	Description	Budget Amount Requested		Actual/Projected 10/6/2025	
Personnel					
Salaries	McGowan	\$	73,462	\$	74,462
	Renteria	\$	51,899	\$	54,792
	ASM DB Mgr	\$	5,000	\$	-
Subtotal		\$	130,360	\$	129,254
ERE	McGowan	\$	23,508	\$	23,828
	Renteria	\$	16,608	\$	17,533
	ASM DB Mgr	\$	2,000	\$	-
Subtotal		\$	42,115	\$	41,361
	San Miguel Intern	\$	7,500	\$	7,500
Subtotal		\$	7,500	\$	7,500
Personnel Total		\$	179,976	\$	178,115
Operations					
General	3d Cart	\$	360	\$	360
	Make	\$	150	\$	150
	Supplies	\$	4,000	\$	4,000
	GRS Hosting & Maintenance	\$	20,000	\$	20,000
	ArcGIS Enterprise Migration	\$	11,725	\$	11,725
	CC Fees	\$	6,000	\$	6,000
Subtotal		\$	42,235	\$	42,235
Travel/PD	Conferences, training	\$	5,540	\$	3,924
Subtotal		\$	5,540	\$	3,924
Operations Total		\$	47,775	\$	46,159
Budget Total		\$	227,751	\$	224,274

# 2024 vs 2025 User Fees

Account Type	2024	2025
Standard I	\$750	\$825
Standard II	\$650	\$725
Government Standard I	\$650	\$725
Tribal Government Standard I	\$625	\$625
Educational	\$120	\$120
30 Day	\$400	\$450

- ▶ FY24 Income: \$218,730
- ▶ FY25 Income: \$260,895
- ▶ CY 2025 payments mapped to CY 2024 fee structure yields projected income around \$228,000


# FY / CY Trends

		CY2024	CY2025	CY2026
Income, Projected		\$199,400	\$221,000	\$253,000 (2025 fees) / \$228,000 (2024 fees)
	FY2024	FY2025	FY2026	
Income, Actual	\$218,730	\$260,895	\$18,250	
Spending, Predicted*	(\$218,912)	(\$201,696)	(\$227,751)	
Spending, Actual	(\$197,786)	(\$170,310)	(\$51,826)	
*no admin fees included after FY24				



# Funding Opportunity Update

AZSITE Consortium Board Meeting, 2025-10-09




**AZSITE**  
ARIZONA'S CULTURAL  
RESOURCE INVENTORY



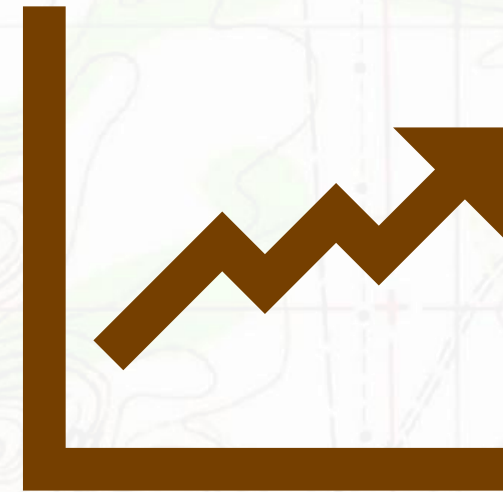
# AZSITE Updates

AZSITE Consortium Board Meeting, 2025-10-09



**AZSITE**  
ARIZONA'S CULTURAL  
RESOURCE INVENTORY

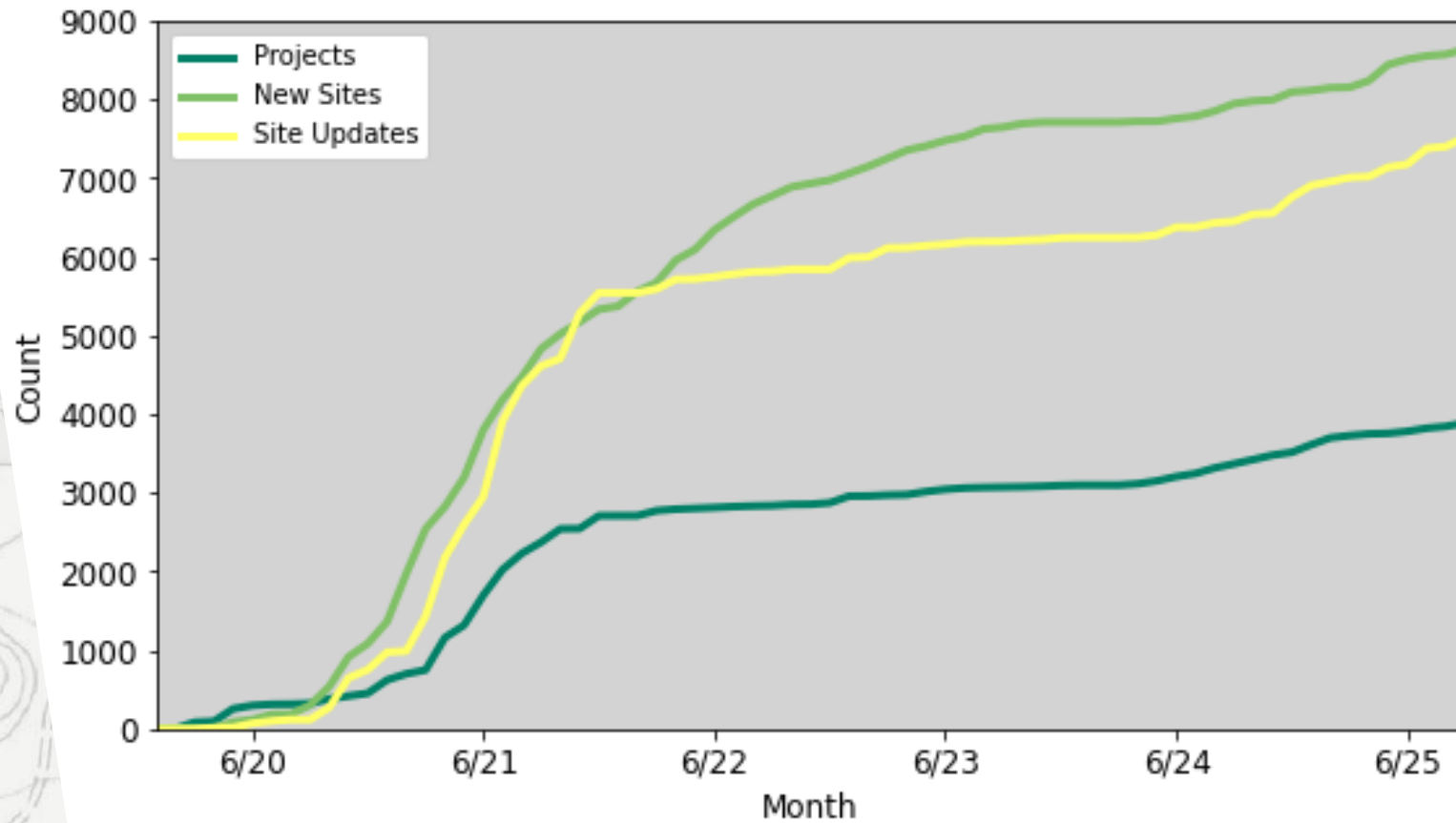
# Summaries



# Uploads - Overall

Mean Annual (past) Total Annual (current)	2004- 2014	2015- 2019	2020	2021	2022	2023	2024	2025
Projects	951	109	452	2,225	172	220	421	389
New Sites	1,497	194	1,084	4,087	1,663	696	387	535
Site Updates	-	-	752	5,033	299	360	578	573
ASM PRFs	-	-	335	231	257	361	400	126
New/Updated ASM Site Cards	-	-	322	511	405	743	169	924
ASM Reports	-	-	-	-	4	3,975	2,401	426
ASU Site Cards	-	-	-	-	117	56	810	745
MNA Reports	-	-	-	-	-	-	53	1
USFWS Site Forms	-	-	-	-	-	-	171	50
USFWS Survey Reports	-	-	-	-	-	-	10	17
SHPO Site Info Entries	-	-	-	-	-	872	982	260
SHPO Project Info Entries	-	-	-	-	-	1,266	1,456	1,240
SHPO NRHP Eligibility Dets.	-	-	-	-	-	806	812	305

# Uploads - Overall



# Upload Metrics - ASM New Fee Structure

Type	ASM Curation Queue*	Total Available to AZSITE	Uploaded	Outstanding
PRFs (ARO/PO/REPO)	110	1,639 [+3]	1,639 [+3] (100%)	0 (0%)
Reports (ARO/PO/REPO)	112	1,638 [+3]	1,361 [+99] (83%)	277 (17%)
Negative Surveys (ARO/PO)	69	902 [-1]	843 [+34] (93%)	59 (7%)
Projects w/ Sites (ARO/PO) - project*	186	595 [+115]	539 [+193] (91%)	56 (9%)
Original Site Recordings	379	857 [+64]	842 [+129] (98%)	15 (2%)
Site Update Recordings*	160	840 [+198]	731 [+336] (87%)	109 (13%)
Site Cards	2,119	552 [+1]	552 [+1] (100%)	0 (0%)

# Upload Metrics

## - ASU, MNA, USFWS

Document Type	Total Available to AZSITE	Document Uploaded	On Tribal Land (not uploaded)	AZSITE has GIS data?
ASU Site Forms	1,747 [+345]	1,728 [+343] (99%)	3 (0.2%)	1628 (93%)
MNA Project Reports	970	54 (6%)	-	54 (6%)

Data Type	Total Available to AZSITE	Data Uploaded	Document Uploaded
USFWS Sites	442 [+21]	244 [+21] (55%)	220 [+20](50%)
USFWS Projects	33 [+8]	29 [+8] (88%)	27 [+8] (82%)


# Data Clip/Fix Requests

Clips	2019	2020	2021	2022	2023	2024	2025
Requests	48	46	51	200	102	176	187 [+67]

Fixes	2023	2024	2025
Requests	3	62	46 [+11]
Closed	3	61	42 [+10]



# Other Updates



# Advisory Framework

- ▶ Boards & Commissions has identified a policy advisor
- ▶ This advisor has interviewed some applicants
- ▶ Approval could take 2-3 months depending on background checks and Governor's schedule
- ▶ Seeking applicants for Tribal Preservation Office Representative position

# ArcGIS Enterprise

- ▶ AZSITE personnel completed AGE data management and sharing training in July
- ▶ ASU provisioning new server for AGE
- ▶ AGE instance to be online next week
- ▶ Working with ASU on high-level infrastructure design
- ▶ Working on updated core layers and reference datasets

# Data

- ▶ NPS data sharing
  - ▶ NPS provided their data
  - ▶ Waiting on AGE to deploy
- ▶ ADOT data sharing
  - ▶ ADOT provided new reference data, other data to come
  - ▶ Waiting on AGE to deploy
- ▶ Tumamoc Hill data
  - ▶ Tumamoc Hill research group provided a geodatabase to be shared in AZSITE
  - ▶ Waiting on AGE to develop an app to display this data
- ▶ ASM site history data update

# Grants

- ▶ NPS Preservation Technology and Training Grant
  - ▶ Submitted 3/3/2025 for AGE/XB migration project
  - ▶ Notified 7/8/2025 that we were not funded
- ▶ South 32/AACD funds for tribal government accounts
  - ▶ 13/16 accounts requested
  - ▶ In discussion about another round of funding
- ▶ Mitigation Funds Opportunity

# Other Updates

- ▶ San Miguel CWS student worker
  - ▶ Working on negative surveys
  - ▶ Building skills for other workflows

The background is a topographic map with contour lines and elevation markers such as '27', '3700', and '3600'. Overlaid on the map are large, semi-transparent geometric shapes: a dark green triangle on the left and an orange triangle on the right, both pointing towards the center. The text 'Public Comment' is centered within the green triangle.

# Public Comment